



Digitale Landkarten / Digital maps
Dänemark / Denmark

Digitale Landkarten von GfK GeoMarketing

Die Landkartenedition Dänemark gehört zu einem der umfangreichsten Landkartenarchive mit der weltweit größten Sammlung an digitalen postalischen und administrativen Landkarten. Es bietet Karten für mehr als 240 Länder weltweit, fertig einsatzbereit für GeoMarketing-Softwares, Geografische Informationssysteme (GIS), Internet- und Intranetapplikationen oder Data Warehouse und CRM-Systeme.

Alle Karten werden von Kartographen und Geoinformatikern mit langjähriger Erfahrung in der Kartenproduktion bei uns im Haus manuell digitalisiert. Das hat den Vorteil, dass alle Länder unseren Qualitätskriterien entsprechen, d.h. alle Karten sind lagegenau und geometrisch 100% fehlerfrei, aneinander grenzende Geometrien zeigen weder Überlappungen noch Lücken. Dies gilt nicht nur für die administrativen und postalischen Gebiete, sondern auch für die topografischen Kartenebenen wie z.B. Straßen und Gewässer. Zudem sind die Tabellenspalten der Karten für alle Länder so angelegt, dass beliebig viele Länder direkt zu einer Karte kombiniert werden können.

Die Bezeichnungen der Gebiete sind für viele Länder sowohl in der Landessprache mit den ländertypischen Schriftzeichen als auch in internationaler Schreibweise (ASCII) enthalten.

Digital maps from GfK GeoMarketing

The Denmark map set is part of the world's most comprehensive digital postcode and administrative map collection. GfK GeoMarketing provides maps for more than 240 countries, each of them ready for incorporation into geomarketing software applications, geographic information systems (GIS), internet applications, data warehouses and CRM systems.

All maps are manually digitized by cartographers and geoinformatics specialists with many years of experience in map production. The resulting high-quality maps are accurate and geometrically 100% error free. Adjacent geographic areas are gapless and overlap-free. This is true not only of the administrative and postcode areas, but also of the topographic map layers, such as those featuring streets and bodies of water. Additionally, the data columns for all of our maps are optimally arranged, allowing you to combine maps from multiple countries within your active workspace.

For many countries, place-name attributions are provided in both the native language (and script) as well as the international format (ASCII).

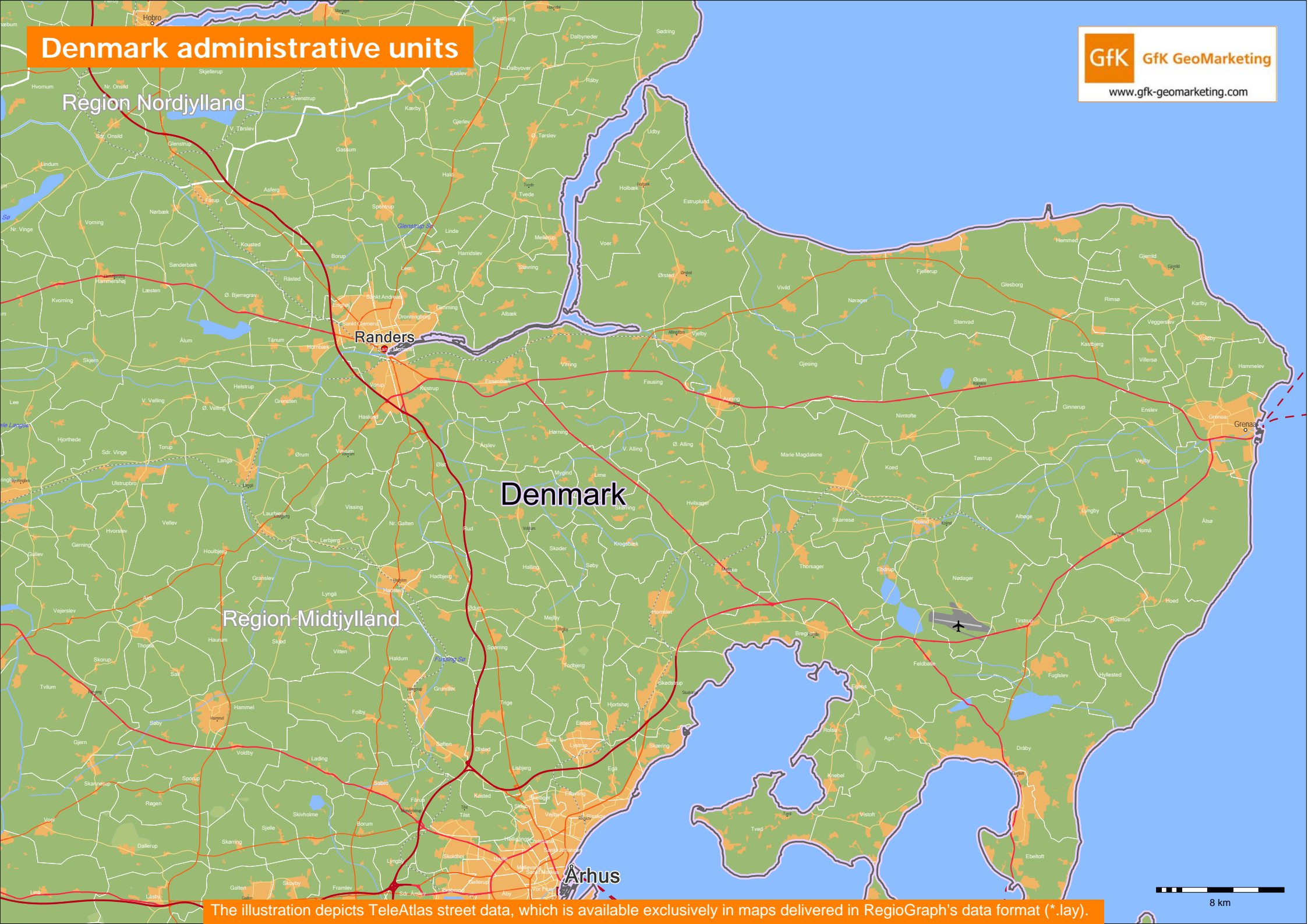
Quality features of GfK GeoMarketing's digital maps:

- Gap- and overlap-free digitization
- Vector-based with infinite zoom capability
- Perfect fit with all worldwide maps provided by GfK GeoMarketing
- Regular updates and additions
- Based on geographic coordinates (WGS 84)
- Inclusion of English, international or local attributions
- Cross-checked against the latest satellite imagery
- Perfect fit with GfK GeoMarketing's market and purchasing power data

Denmark administrative units

GfK GfK GeoMarketing

www.gfk-geomarketing.com



Region Nordjylland

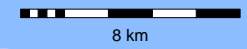
Randers

Denmark

Region-Midtjylland

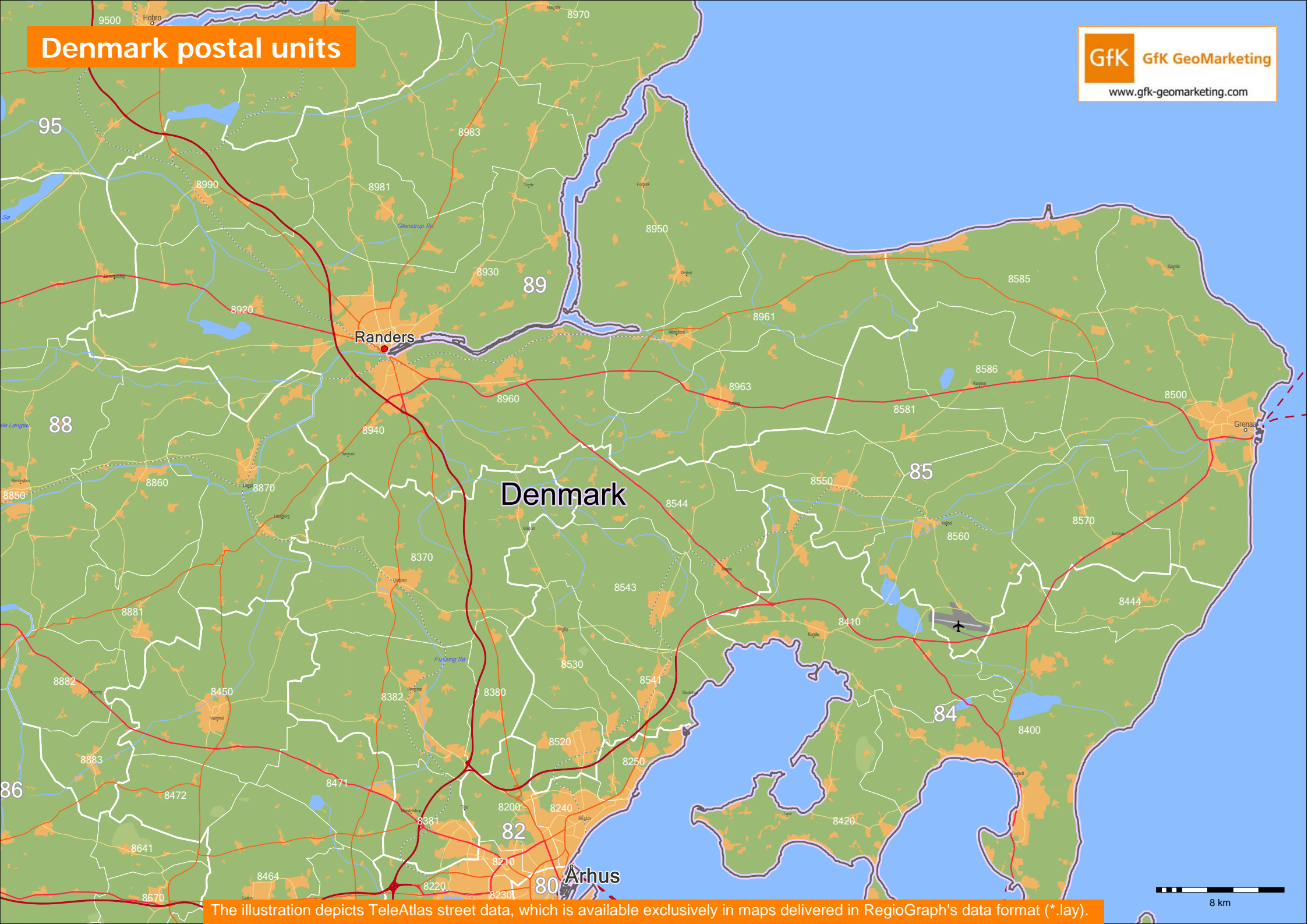
Arhus

The illustration depicts TeleAtlas street data, which is available exclusively in maps delivered in RegioGraph's data format (*.lay).



8 km

Denmark postal units



Layer-/Filename	Object type*	Type	No. of objects	Off. code**	Nat. lang.***
Available for all formats (RegioGraph, ESRI/shape, MapInfo/tab): 16 layers					
regions Denmark 2011	admin (level 1)	polygon	5	✓	✓
municipalities (kommuner) Denmark 2011	admin (level 2)	polygon	99	✓	✓
settlements (sogner) Denmark 2011	admin (level 3)	polygon	2116	✓	✓
2-digit postcode areas Denmark 2011	postal (2-digit)	polygon	85	✓	
4-digit postcode areas Denmark 2011	postal (4-digit)	polygon	1081	✓	✓
cities over 100,000 Denmark	topogr	point	4		✓
cities 50,-100,000 Denmark	topogr	point	7		
cities 20,-50,000 Denmark	topogr	point	34		✓
cities 10,-20,000 Denmark	topogr	point	32		✓
cities under 10,000 Denmark	topogr	point	332		✓
airports Denmark	topogr	point	25		✓
elevation Denmark	topogr	polygon	33		
minor hydro areas Denmark	topogr	polygon	45		✓
major hydro areas Denmark	topogr	polygon	95		✓
minor hydro lines Denmark	topogr	line	224		
major hydro lines Denmark	topogr	line	17		✓
Available for RegioGraph only: 11 layers					
highways Denmark 2011	TA	line	1323		
major roads Denmark 2011	TA	line	9345		
minor roads Denmark 2011	TA	line	22422		
local roads Denmark 2011	TA	line	35204		
ferries Denmark 2011	TA	line	67		
railways Denmark 2011	TA	line	275		
airport ground Denmark	TA	polygon	10		
runway Denmark	TA	polygon	10		
urban areas Denmark	TA	polygon	6444		
industrial areas Denmark	TA	polygon	143		
forest areas Denmark	TA	polygon	4552		
Available for ESRI/shape, MapInfo/tab only: 3 layers					
Denmark highways	topogr	line	30		
Denmark major roads	topogr	line	136		
Denmark minor roads	topogr	line	209		

Layer-/Filename	Object type*	Type	No. of objects	Off. code**	Nat. lang.***
Available for all formats (RegioGraph, ESRI/shape, MapInfo/tab): 11 layers					
districts (amter) Faroe Islands 2011	admin (level 1)	polygon	6	✓	✓
municipalities (kommuner) Faroe Islands 2011	admin (level 2)	polygon	30	✓	✓
2-digit postcode areas Faroe Islands 2011	postal (2-digit)	polygon	54	✓	
3-digit postcode areas Faroe Islands 2011	postal (3-digit)	polygon	118	✓	✓
major cities Faroe Islands	topogr	point	1		✓
minor cities Faroe Islands	topogr	point	107		✓
airports Faroe Islands	topogr	point	1		
elevation Faroe Islands	topogr	polygon	28		
hydro areas Faroe Islands	topogr	polygon	8		
roads Faroe Islands	topogr	line	63		
city areas Faroe Islands	topogr	polygon	1		✓

Layer-/Filename	Object type*	Type	No. of objects	Off. code**	Nat. lang.***
Available for all formats (RegioGraph, ESRI/shape, MapInfo/tab): 8 layers					
municipalities (kommuner) Greenland 2011	admin (level 1)	polygon	5	✓	
3-digit postcode areas Greenland 2011	postal (3-digit)	polygon	9	✓	
4-digit postcode areas Greenland 2011	postal (4-digit)	polygon	30	✓	✓
cities Greenland	topogr	point	129		
airports Greenland	topogr	point	4		
elevation Greenland	topogr	polygon	6500		
hydro areas Greenland	topogr	polygon	3042		
hydro lines Greenland	topogr	line	8717		

Explanation of terms

Object type*:

admin (level 0-5)

This layer depicts the administrative and political boundaries of the country in question. Level "0" corresponds to the country as a whole, with an increasing level of detail for each successive level (e.g., 2, 3 and so on).

postal (1-5 digits)

This layer depicts the postcode divisions of the country in question. "1" refers to one-digit postcodes, "2" to two-digit postcodes, and so on. The higher the number, the more detailed the depiction of the postcode areas.

topogr

This layer depicts topographic features, such as streets, rail networks, waterbodies, elevation levels, forests, areas of occupation, industrial regions, etc.

TA

This layer is based on Tele Atlas cartography.

Off. Code**:

This layer contains labels featuring official regional codes - for example, the official designators of postcodes used by the national postal organization.

Nat. lang.*** :

In addition to ASCII-based labels, this layer contains labels in the language (and associated special characters) of the country in question. For some countries local labels are not properly shown in MapInfo, unless the appropriate font is installed or the system's regional settings have been changed to the country in question.

References

Australian dataset is partially based on ABS data which is used with permission from the Australian Bureau of Statistics <www.abs.gov.au>.

Brazilian dataset is partially based on IBGE data which is used with permission from the Instituto Brasileiro de Geografia e Estatística.

Democratic Republic of the Congo dataset is partially based on Référentiel Géographique Commun data <www.rgc.cd>

Estonian dataset is partially based on Estonian Land Board data 2008.

Portuguese dataset is partially based on Instituto Geográfico Português data <www.igeo.pt>.

South African dataset is partially based on data of (I) Department of water affairs: <www.dwa.gov.za>, (II) Municipal Demarcation Board:<www.demarcation.org.za>, (III) National Geospatial Information: <www.ngi.gov.za>

Digitale Landkarten für mehr als 240 Länder weltweit

Entdecken Sie das Landkartenangebot von GfK GeoMarketing

Digital maps for more than 240 countries worldwide

Discover GfK GeoMarketing's collection of digital postcode
and administrative maps

Europe

	Admin. level 0	Admin. level 1	Admin. level 2	Admin. level 3	Admin. level 4	Admin. level 5	1-digit postcodes	2-digit postcodes	3-digit postcodes	4-digit postcodes	5-digit postcodes	6-digit postcodes	Transportation	Hydrography	City points	Elevation
Albania	✓	✓	✓	✓			✓		✓				✓	✓	✓	✓
Austria	✓	✓	✓	✓	✓		✓		✓				✓	✓	✓	✓
Belarus	✓	✓	✓				✓	✓				✓	✓	✓	✓	✓
Belgium	✓	✓	✓	✓	✓		✓		✓				✓	✓	✓	✓
Bosnia-Herzegovina	✓	✓	✓	✓			✓				✓		✓	✓	✓	✓
Bulgaria	✓	✓	✓	✓			✓		✓				✓	✓	✓	✓
Croatia	✓	✓	✓				✓				✓		✓	✓	✓	✓
Cyprus	✓	✓	✓				✓		✓				✓	✓	✓	✓
Czech Republic	✓	✓	✓	✓			✓				✓		✓	✓	✓	✓
Denmark ²	✓	✓	✓	✓			✓		✓				✓	✓	✓	✓
Estonia	✓	✓	✓				✓				✓		✓	✓	✓	✓
Finland	✓	✓	✓	✓	✓		✓				✓		✓	✓	✓	✓
France	✓	✓	✓	✓	✓	✓	✓				✓		✓	✓	✓	✓
Germany	✓	✓	✓	✓	✓	✓	✓				✓		✓	✓	✓	✓
Greece	✓	✓	✓	✓	✓	✓					✓		✓	✓	✓	✓
Hungary	✓	✓	✓	✓			✓		✓				✓	✓	✓	✓
Iceland	✓	✓	✓	✓			✓	✓					✓	✓	✓	✓
Ireland	✓	✓	✓	✓									✓	✓	✓	✓
Italy	✓	✓	✓	✓			✓				✓		✓	✓	✓	✓
Kosovo	✓	✓	✓				✓						✓	✓	✓	✓
Latvia	✓	✓	✓	✓			✓		✓				✓	✓	✓	✓
Lithuania	✓	✓	✓				✓				✓		✓	✓	✓	✓
Luxembourg	✓	✓	✓			✓	✓						✓	✓	✓	✓
Macedonia	✓	✓	✓				✓						✓	✓	✓	✓
Malta	✓	✓	✓	✓				✓					✓	✓	✓	✓
Moldova	✓	✓	✓				✓		✓				✓	✓	✓	✓
Montenegro	✓	✓					✓			✓			✓	✓	✓	✓
Netherlands	✓	✓	✓	✓			✓		✓				✓	✓	✓	✓
Norway	✓	✓	✓	✓			✓		✓				✓	✓	✓	✓
Poland	✓	✓	✓	✓	✓		✓				✓		✓	✓	✓	✓
Portugal	✓	✓	✓	✓			✓		✓				✓	✓	✓	✓
Romania	✓	✓	✓				✓				✓ ¹		✓	✓	✓	✓
Serbia	✓	✓	✓	✓			✓				✓		✓	✓	✓	✓
Slovakia	✓	✓	✓	✓			✓				✓		✓	✓	✓	✓
Slovenia	✓	✓	✓	✓			✓		✓				✓	✓	✓	✓
Spain	✓	✓	✓	✓			✓				✓		✓	✓	✓	✓
Sweden	✓	✓	✓				✓				✓		✓	✓	✓	✓
Switzerland	✓	✓	✓	✓			✓		✓				✓	✓	✓	✓
Turkey	✓	✓	✓	✓			✓				✓		✓	✓	✓	✓
Ukraine	✓	✓	✓				✓	✓					✓	✓	✓	✓
United Kingdom	✓	✓	✓				✓	✓		✓ ¹			✓	✓	✓	✓

City points are categorized by number of inhabitants.

¹ Romania: for larger cities 4-digit postcode areas ; United Kingdom: postcode sectors

³ Denmark includes Faroe Islands and Greenland.

Asia

	Admin. level 0	Admin. level 1	Admin. level 2	Admin. level 3	Admin. level 4	Admin. level 5	1-digit postcodes	2-digit postcodes	3-digit postcodes	4-digit postcodes	5-digit postcodes	6-digit postcodes	Transportation	Hydrography	City points	Elevation
Afghanistan	✓	✓	✓										✓	✓	✓	
Armenia	✓	✓						✓					✓	✓	✓	
Azerbaijan	✓	✓	✓					✓					✓	✓	✓	
Bahrain	✓	✓	✓					✓					✓	✓	✓	
Bangladesh	✓	✓	✓					✓					✓	✓	✓	
Bhutan	✓	✓	✓										✓	✓	✓	
Brunei-Darussalam	✓	✓	✓					✓					✓	✓	✓	
Cambodia	✓	✓	✓						✓				✓	✓	✓	
China	✓	✓	✓					✓	✓	✓			✓	✓	✓	
Georgia	✓	✓	✓					✓					✓	✓	✓	
India	✓	✓	✓					✓	✓			✓	✓	✓	✓	
Indonesia	✓	✓	✓					✓			✓		✓	✓	✓	
Iran	✓	✓	✓					✓					✓	✓	✓	
Iraq	✓	✓	✓					✓					✓	✓	✓	
Israel	✓	✓	✓	✓				✓					✓	✓	✓	
Japan	✓	✓	✓					✓	✓				✓	✓	✓	✓
Jordan	✓	✓	✓					✓					✓	✓	✓	
Kazakhstan	✓	✓	✓					✓		✓			✓	✓	✓	
Korea North	✓	✓	✓										✓	✓	✓	
Korea South	✓	✓	✓						✓				✓	✓	✓	
Kuwait	✓	✓	✓					✓					✓	✓	✓	
Kyrgyzstan	✓	✓	✓						✓	✓			✓	✓	✓	
Laos	✓	✓	✓					✓					✓	✓	✓	
Lebanon	✓	✓	✓					✓					✓	✓	✓	
Malaysia	✓	✓	✓					✓					✓	✓	✓	
Maldives	✓	✓	✓					✓					✓	✓	✓	
Mongolia	✓	✓	✓					✓		✓			✓	✓	✓	
Myanmar	✓	✓	✓					✓					✓	✓	✓	
Nepal	✓	✓	✓	✓		✓			✓				✓	✓	✓	
Oman	✓	✓	✓										✓	✓	✓	
Pakistan	✓	✓	✓										✓	✓	✓	
Papua New Guinea	✓	✓	✓					✓					✓	✓	✓	
Philippines	✓	✓	✓					✓		✓			✓	✓	✓	
Qatar	✓	✓	✓										✓	✓	✓	
Russian Federation	✓	✓	✓	✓				✓					✓	✓	✓	
Saudi Arabia	✓	✓	✓			✓							✓	✓	✓	
Singapore	✓	✓	✓					✓					✓	✓	✓	
Sri Lanka	✓	✓	✓					✓					✓	✓	✓	
Syria	✓	✓	✓										✓	✓	✓	
Taiwan	✓	✓	✓			✓		✓	✓				✓	✓	✓	
Tajikistan	✓	✓	✓						✓	✓			✓	✓	✓	
Thailand	✓	✓	✓					✓					✓	✓	✓	
Timor-Leste	✓	✓	✓										✓	✓	✓	
Turkmenistan	✓	✓	✓						✓				✓	✓	✓	
United Arab Emirates	✓	✓											✓	✓	✓	
Uzbekistan	✓	✓	✓					✓		✓			✓	✓	✓	
Viet Nam	✓	✓	✓					✓					✓	✓	✓	
Yemen	✓	✓	✓										✓	✓	✓	

City points are categorized by number of inhabitants.

Africa

	Admin. level 0	Admin. level 1	Admin. level 2	Admin. level 3	Admin. level 4	Admin. level 5	1-digit postcodes	2-digit postcodes	3-digit postcodes	4-digit postcodes	5-digit postcodes	6-digit postcodes	Transportation	Hydrography	City points	Elevation
Algeria	✓	✓											✓	✓	✓	
Angola	✓	✓	✓										✓	✓	✓	
Benin	✓	✓	✓										✓	✓	✓	
Botswana	✓	✓	✓										✓	✓	✓	
Burkina Faso	✓	✓	✓										✓	✓	✓	
Burundi	✓	✓	✓										✓	✓	✓	
Cameroon	✓	✓	✓										✓	✓	✓	
Cape Verde	✓	✓	✓				✓								✓	
Central African Rep.	✓	✓	✓										✓	✓	✓	
Chad	✓	✓	✓										✓	✓	✓	
Comoros	✓	✓											✓		✓	
Congo	✓	✓											✓	✓	✓	
Democratic Rep. of Congo	✓	✓	✓	✓									✓	✓	✓	
Djibouti	✓	✓											✓	✓	✓	
Egypt	✓	✓	✓				✓						✓	✓	✓	
Equatorial-Guinea	✓	✓	✓										✓	✓	✓	
Eritrea	✓	✓	✓										✓	✓	✓	
Ethiopia	✓	✓	✓										✓	✓	✓	
Gabon	✓	✓	✓										✓	✓	✓	
Gambia	✓	✓	✓										✓	✓	✓	
Ghana	✓	✓											✓	✓	✓	
Guinea	✓	✓	✓										✓	✓	✓	
Guinea-Bissau	✓	✓	✓										✓	✓	✓	
Ivory Coast	✓	✓	✓										✓	✓	✓	
Kenya	✓	✓	✓			✓		✓					✓	✓	✓	
Lesotho	✓	✓											✓	✓	✓	
Liberia	✓	✓	✓										✓	✓	✓	
Libya	✓	✓											✓	✓	✓	
Madagascar	✓	✓	✓			✓							✓	✓	✓	
Malawi	✓	✓	✓										✓	✓	✓	
Mali	✓	✓	✓										✓	✓	✓	
Mauritania	✓	✓	✓										✓	✓	✓	
Mauritius	✓	✓											✓		✓	
Mayotte	✓	✓									✓		✓		✓	
Morocco	✓	✓	✓			✓	✓						✓	✓	✓	
Mozambique	✓	✓	✓				✓						✓	✓	✓	
Namibia	✓	✓											✓	✓	✓	
Niger	✓	✓	✓										✓	✓	✓	
Nigeria	✓	✓	✓				✓						✓	✓	✓	
Reunion	✓	✓	✓								✓		✓	✓	✓	
Rwanda	✓	✓	✓										✓	✓	✓	
Sao Tome and Principe	✓	✓	✓										✓		✓	
Senegal	✓	✓	✓										✓	✓	✓	
Seychelles	✓	✓											✓		✓	
Sierra Leone	✓	✓	✓										✓	✓	✓	
Somalia	✓	✓	✓										✓	✓	✓	
South Africa	✓	✓	✓	✓			✓		✓				✓	✓	✓	
Sudan	✓	✓	✓										✓	✓	✓	
Swaziland	✓	✓	✓							✓			✓	✓	✓	
Tanzania	✓	✓	✓										✓	✓	✓	
Togo	✓	✓	✓										✓	✓	✓	
Tunisia	✓	✓	✓				✓						✓	✓	✓	
Uganda	✓	✓	✓										✓	✓	✓	
Western Sahara	✓	✓	✓			✓	✓						✓	✓	✓	
Zambia	✓	✓	✓				✓						✓	✓	✓	
Zimbabwe	✓	✓	✓										✓	✓	✓	

City points are categorized by number of inhabitants

America

	Admin. level 0	Admin. level 1	Admin. level 2	Admin. level 3	Admin. level 4	Admin. level 5	1-digit postcodes	2-digit postcodes	3-digit postcodes	4-digit postcodes	5-digit postcodes	6-digit postcodes	Transportation	Hydrography	City points	Elevation
Anguilla	✓	✓											✓	✓	✓	
Antigua and Barbuda	✓	✓											✓	✓	✓	
Argentina	✓	✓	✓				✓						✓	✓	✓	
Aruba	✓	✓											✓	✓	✓	
Bahamas	✓	✓											✓	✓	✓	
Barbados	✓	✓											✓	✓	✓	
Belize	✓	✓	✓										✓	✓	✓	
Bermuda	✓	✓					✓						✓	✓	✓	
Bolivia	✓	✓	✓	✓									✓	✓	✓	
Brazil	✓	✓	✓	✓	✓		✓						✓	✓	✓	
British Virgin Islands	✓	✓											✓	✓	✓	
Canada	✓	✓							✓				✓	✓	✓	
Cayman Islands	✓	✓				✓							✓	✓	✓	
Chile	✓	✓	✓	✓		✓		✓					✓	✓	✓	
Colombia	✓	✓	✓				✓						✓	✓	✓	
Costa Rica	✓	✓	✓	✓							✓		✓	✓	✓	
Cuba	✓	✓	✓					✓			✓		✓	✓	✓	
Dominica	✓	✓											✓	✓	✓	
Dominican Republic	✓	✓	✓				✓						✓	✓	✓	
Ecuador	✓	✓	✓				✓			✓			✓	✓	✓	
El Salvador	✓	✓	✓										✓	✓	✓	
Falkland Islands	✓	✓										✓ ¹	✓	✓	✓	
French Guiana	✓	✓	✓	✓							✓		✓	✓	✓	
Grenada	✓	✓											✓	✓	✓	
Guadeloupe	✓	✓	✓	✓							✓		✓	✓	✓	
Guatemala	✓	✓	✓				✓						✓	✓	✓	
Guyana	✓	✓	✓										✓	✓	✓	
Haiti	✓	✓	✓				✓						✓	✓	✓	
Honduras	✓	✓	✓										✓	✓	✓	
Jamaica	✓	✓	✓			✓		✓					✓	✓	✓	
Martinique	✓	✓	✓	✓							✓		✓	✓	✓	
Mexico	✓	✓	✓				✓						✓	✓	✓	
Montserrat	✓	✓											✓	✓	✓	
Netherlands Antilles	✓	✓											✓	✓	✓	
Nicaragua	✓	✓	✓										✓	✓	✓	
Panama	✓	✓	✓										✓	✓	✓	
Paraguay	✓	✓	✓				✓						✓	✓	✓	
Peru	✓	✓	✓										✓	✓	✓	
Puerto Rico	✓	✓	✓					✓			✓		✓	✓	✓	
Saint Barthelemy	✓	✓									✓		✓	✓	✓	
Saint Kitts and Nevis	✓	✓											✓	✓	✓	
Saint Lucia	✓	✓											✓	✓	✓	
Saint Martin	✓	✓									✓		✓	✓	✓	
St.Vincent & Grenadines	✓	✓				✓							✓	✓	✓	
South Georgia	✓	✓										✓ ¹	✓	✓	✓	
Suriname	✓	✓	✓										✓	✓	✓	
Trinidad and Tobago	✓	✓											✓	✓	✓	
Turks and Caicos	✓	✓	✓										✓	✓	✓	
Uruguay	✓	✓	✓				✓						✓	✓	✓	
USA	✓	✓	✓				✓				✓		✓	✓	✓	
Venezuela	✓	✓	✓				✓						✓	✓	✓	
US Virgin Islands	✓	✓	✓								✓		✓	✓	✓	

¹ Falklands & South Georgia: 7digit postcode

City points are categorized by number of inhabitants

Australia

	Admin. level 0	Admin. level 1	Admin. level 2	Admin. level 3	Admin. level 4	Admin. level 5	1-digit postcodes	2-digit postcodes	3-digit postcodes	4-digit postcodes	5-digit postcodes	6-digit postcodes	Transportation	Hydrography	City points	Elevation
Australia	<	<	<	<	<	<	<	<	<	<	<	<	<	<	<	<
New Zealand	<	<	<	<	<	<	<	<	<	<	<	<	<	<	<	<

City points are categorized by number of inhabitants

Bestellformular / Order form:

Land / Country	Dateiformat / Data format	Einzelpreis / Original price	Anzahl / Quantity	Gesamtpreis / Total price
<input type="checkbox"/> _____ Produktname / Product name	<input type="checkbox"/> RegioGraph (*.lay) <input type="checkbox"/> MapInfo (*.tab) <input type="checkbox"/> ESRI (*.shp) <input type="checkbox"/> Oracle	€ _____	_____	_____
<input type="checkbox"/> _____ Produktname / Product name	<input type="checkbox"/> RegioGraph (*.lay) <input type="checkbox"/> MapInfo (*.tab) <input type="checkbox"/> ESRI (*.shp) <input type="checkbox"/> Oracle	€ _____	_____	_____
<input type="checkbox"/> _____ Produktname / Product name	<input type="checkbox"/> RegioGraph (*.lay) <input type="checkbox"/> MapInfo (*.tab) <input type="checkbox"/> ESRI (*.shp) <input type="checkbox"/> Oracle	€ _____	_____	_____
<input type="checkbox"/> Landkarten-Abonnement / Map subscription		€ _____	_____	_____

Bitte liefern Sie uns in den kommenden Jahren unaufgefordert das bestellte Produkt. Als Dankeschön erhalten wir auf unsere Bestellung einen Rabatt von 50% auf den Vollpreis bzw. bezahlen lediglich den Updatepreis. Die Rechnung für die abonnierten Produkte wird bei Auslieferung zum Updatepreis der zu diesem Zeitpunkt gültigen Preisliste von GfK GeoMarketing gestellt. Das Abonnement hat eine Mindestlaufzeit von 36 Monaten. Es gilt eine Kündigungsfrist von drei Monaten zum Jahresende.

Please automatically send us new versions of the maps as they become available. As a thank-you for subscribing, we will only be charged 50% of the full price of the maps we order. Each subsequent update will also be charged at 50% of the full price that applies at the time. Payment will be due at the time of delivery. The contract has a minimum duration of 36 months. After this, it can be terminated at the end of any calendar year, provided that three months' notice is given.

Alle Preise gelten für Einzelbenutzer-(Inhouse-) Lizenzen. Es gelten die Lizenzbedingungen und AGB von GfK GeoMarketing. Diese können Sie im Internet unter www.gfk-geomarketing.de/lizenzen einsehen. Die Preise verstehen sich zuzüglich gesetzlicher Mehrwertsteuer und Versand. Stand März 2010.

All prices are for single-user, in-house licenses. The general terms and conditions and licensing regulations of GfK GeoMarketing apply. These are detailed at www.gfk-geomarketing.com/licenses, respectively. All prices exclude VAT and shipping. For delivery in Germany, VAT will be added. For delivery in the EU, please quote your VAT number. Valid as of März 2010.

Bitte liefern Sie an / Please deliver to:

_____	_____
Firma / Company	Abteilung / Department
_____	_____
Vorname / First name	Name / Surname
_____	_____
Straße / Street	PLZ, Ort, Land / Postcode, City, Country
_____	_____
Telefon / Phone	FAX / Fax
_____	_____
E-Mail / E-mail	
_____	_____
Datum / Date	Unterschrift / Signature
<h3>Zahlungskonditionen / Terms & conditions</h3>	
<input type="checkbox"/> UPS Nachnahme / Payment in advance	<input type="checkbox"/> UPS / Rechnung / Invoice (Großfirmen/Institutionen) / (Large companies / institutions)
	<input type="checkbox"/> Expresslieferung / Express delivery